

ORDINANCE NO. 1499-25

AN ORDINANCE ANNEXING APPROXIMATELY 54.79 ACRES OF LAND LOCATED AT TONQUIN LOOP, WEST OF GRAHAMS FERRY ROAD, AND NORTH OF BASALT CREEK PARKWAY (TAX MAP 2S134DA LOTS 500, 600, 700, MAP 2S134DB LOT 3000 AND MAP 2S134DD LOTS 100, 200, 300, 450, 500), AND INCLUDES PORTIONS OF THE RIGHTS-OF-WAY OF SW GRAHAMS FERRY ROAD, SW TONQUIN ROAD, SW TONQUIN LOOP ROAD, AND SW BASALT CREEK PARKWAY THAT ABUT THE SITE, INTO THE CITY OF TUALATIN; WITHDRAWING THE TERRITORY FROM THE WASHINGTON COUNTY ENHANCED SHERIFF PATROL DISTRICT AND URBAN ROADS MAINTENANCE DISTRICT (ANN24-0001).

WHEREAS, Schnitzer Properties, LLC (owner) as represented by AKS Engineering and Forestry, LLC, submitted a petition for annexation of approximately 54.79 acres of land located at Tonquin Loop, west of Grahams Ferry Road, and north of Basalt Creek Parkway (Tax Map 2S134DA Lots 500, 600, 700, Map 2S134DB Lot 3000, and Map 2S134DD Lots 100, 200, 300, 450, 500) and includes portions of the rights-of-way of SW Grahams Ferry Road, SW Tonquin Road, SW Tonquin Loop Road, and SW Basalt Creek Parkway that abut the site, hereafter called the "Property," into the City of Tualatin;

WHEREAS, the City of Tualatin is authorized to annex territory under ORS Chapter 222 and Metro Code Chapter 3.09;

WHEREAS, the annexation of the Property has been requested by 100 percent of the property owners, 100 percent of the electors, and qualifies for annexation under ORS 222.125;

WHEREAS, Washington County has not opposed the annexation in accordance with the Urban Growth Management Agreement between the County and the City;

WHEREAS, Metro does not oppose the annexation;

WHEREAS, under ORS 199.510(2)(c), when a city receives services from a district and is part of that district, any territory annexed to the city is to be included in the boundaries of the district and subject to all liabilities of the district in the same manner and to the same extent as other territory included in the district;

WHEREAS, the City receives sewer, storm, and surface water management services from Clean Water Services and is part of the Clean Water Services district, as referenced ORS 199.510(2)(c);

WHEREAS, the Property is in the Washington County Enhanced Sheriff Patrol District;

WHEREAS, the Property is in the Urban Road Maintenance District;

WHEREAS, ORS 222.520(1) authorizes cities to withdraw territory from districts concurrent with the annexation decision;

WHEREAS, notice of public hearing on the annexation petition was given as required by Tualatin Development Code 32.260;

WHEREAS, the Council conducted a public hearing relating to the annexation where Council heard and considered the testimony and evidence presented by the City staff, the applicant, and those appearing at the public hearing;

THE CITY OF TUALATIN ORDAINS AS FOLLOWS:

Section 1. The Property identified in the legal description attached as Exhibit B and as more fully depicted in the map in Exhibit B, which are both incorporated by reference, is hereby annexed to and made a part of the City of Tualatin.

Section 2. The findings attached, which are incorporated herein by reference, are hereby adopted.

Section 3. The City Recorder is directed to forward copies of this Ordinance to the Oregon Department of Revenue.

Section 4. Within five days of receipt of the required information from the Oregon State Department of Revenue, the City Recorder is directed to send copies of this Ordinance and the approval from the Oregon Department of Revenue to Metro for filing with the Oregon Secretary of State.

Section 5. The annexation of the Property is effective from the date the annexation is filed with the Oregon Secretary of State, as provided in ORS 222.180.

Section 6. On the effective date of the annexation, the Property is withdrawn from the Washington County Enhanced Sheriff Patrol District and the Urban Road Maintenance District.

Section 7. On the effective date of the annexation, under ORS 199.510(2)(c), the property will continue to be within the boundaries of Clean Water Services for the provision of sanitary sewer, storm, and surface water management.

Section 8. The City Recorder is directed to forward copies of this Ordinance and all other required materials to all public utilities and telecommunications utilities operating within the City in accordance with ORS 222.005.

Adopted by the City Council this 28th day of April, 2025.

CITY OF TUALATIN, OREGON

BY *Glad Doherty*
Mayor

ATTEST:

BY *Sherilyn Lombor*
Sherilyn Lombor (Mar 28, 2015 12:23 PM)
City Recorder











Ordinance No.1499-25 ANN24-0001

Final Audit Report

2025-04-30

Created:	2025-04-29
By:	Nicole Morris (nmorris@tualatin.gov)
Status:	Signed
Transaction ID:	CBJCHBCAABAAjym1oBeljD-R32HvKdfpS6SSpVlz4o87

"Ordinance No.1499-25 ANN24-0001" History

-  Document created by Nicole Morris (nmorris@tualatin.gov)
2025-04-29 - 4:21:26 PM GMT
-  Document emailed to fbubenik@tualatin.gov for signature
2025-04-29 - 4:21:30 PM GMT
-  Document emailed to slombos@tualatin.gov for signature
2025-04-29 - 4:21:30 PM GMT
-  Email viewed by slombos@tualatin.gov
2025-04-29 - 7:22:48 PM GMT
-  Signer slombos@tualatin.gov entered name at signing as Sherilyn Lombos
2025-04-29 - 7:23:02 PM GMT
-  Document e-signed by Sherilyn Lombos (slombos@tualatin.gov)
Signature Date: 2025-04-29 - 7:23:04 PM GMT - Time Source: server
-  Email viewed by fbubenik@tualatin.gov
2025-04-30 - 1:11:02 AM GMT
-  Signer fbubenik@tualatin.gov entered name at signing as Frank Bubenik
2025-04-30 - 1:11:17 AM GMT
-  Document e-signed by Frank Bubenik (fbubenik@tualatin.gov)
Signature Date: 2025-04-30 - 1:11:19 AM GMT - Time Source: server
-  Agreement completed.
2025-04-30 - 1:11:19 AM GMT



Adobe Acrobat Sign