

ORDINANCE NO. 1472-23

AN ORDINANCE ANNEXING 9300 SW NORWOOD ROAD, TAX MAP 2S135D000 LOT 108, INTO THE CITY OF TUALATIN; WITHDRAWING THE TERRITORY FROM THE WASHINGTON COUNTY ENHANCED SHERIFF PATROL DISTRICT AND URBAN ROADS MAINTENANCE DISTRICT (ANN 22-0003)

WHEREAS, 9300 SW Norwood Road OR LLC. (owner) as represented by AKS Engineering and Forestry, LLC and Vista Residential Partners, submitted a petition for annexation of approximately 1.0 acre of land located at 9300 SW Norwood Road, Tax Map 2S135D000 Lot 108, hereafter called the "Property," into the City of Tualatin;

WHEREAS, the City of Tualatin is authorized to annex territory under ORS Chapter 222 and Metro Code Chapter 3.09;

WHEREAS, the annexation of the Property has been requested by 100 percent of the property owners, 100 percent of the electors, and qualifies for annexation under ORS 222.125;

WHEREAS, Washington County has not opposed the annexation in accordance with the Urban Growth Management Agreement between the County and the City;

WHEREAS, Metro does not oppose the annexation;

WHEREAS, under ORS 199.510(2)(c), when a city receives services from a district and is part of that district, any territory annexed to the city is to be included in the boundaries of the district and subject to all liabilities of the district in the same manner and to the same extent as other territory included in the district;

WHEREAS, the City receives sewer, storm, and surface water management services from Clean Water Services and is part of the Clean Water Services district, as referenced ORS 199.510(2)(c);

WHEREAS, the Property is in the Washington County Enhanced Sheriff Patrol District;

WHEREAS, the Property is in the Urban Road Maintenance District;

WHEREAS, ORS 222.520(1) authorizes cities to withdraw territory from districts concurrent with the annexation decision;

WHEREAS, notice of public hearing on the annexation petition was given as required by Tualatin Development Code 32.260;

WHEREAS, the Council conducted a public hearing relating to the annexation where Council heard and considered the testimony and evidence presented by the City staff, the applicant, and those appearing at the public hearing;

THE CITY OF TUALATIN ORDAINS AS FOLLOWS:

Section 1. The Property identified in the legal description attached as Exhibit 1 and as more fully depicted in the map in Exhibit 2, which are both incorporated by reference, is hereby annexed to and made a part of the City of Tualatin and the Clean Water Services District.

Section 2. The findings attached as Exhibit 3, which are incorporated herein by reference, are hereby adopted.

Section 3. The City Recorder is directed to forward copies of this Ordinance to the Oregon Department of Revenue.

Section 4. Within five days of receipt of the required information from the Oregon State Department of Revenue, the City Recorder is directed to send copies of this Ordinance and the approval from the Oregon Department of Revenue to Metro for filing with the Oregon Secretary of State.

Section 5. The annexation of the Property is effective from the date the annexation is filed with the Oregon Secretary of State, as provided in ORS 222.180.

Section 6. On the effective date of the annexation, the Property is withdrawn from the Washington County Enhanced Sheriff Patrol District and the Urban Road Maintenance District.

Section 7. On the effective date of the annexation, under ORS 199.510(2)(c), the property will continue to be within the boundaries of Clean Water Services for the provision of sanitary sewer, storm, and surface water management.

Section 8. The City Recorder is directed to forward copies of this Ordinance and all other required materials to all public utilities and telecommunications utilities operating within the City in accordance with ORS 222.005.

Adopted by the City Council this 27th day of February, 2023.

CITY OF TUALATIN, OREGON

BY  _____

Mayor

ATTEST:

BY  _____
Sherilyn Lombos (Feb 28, 2023 14:55 PST)

City Recorder











Attachment 2 - Ordinance No. 1472-23

Final Audit Report

2023-02-28

Created:	2023-02-28
By:	Nicole Morris (nmorris@tualatin.gov)
Status:	Signed
Transaction ID:	CBJCHBCAABAABKQhhlu8UESnT79ikrARCeBUGgXgOR_X

"Attachment 2 - Ordinance No. 1472-23" History

-  Document created by Nicole Morris (nmorris@tualatin.gov)
2023-02-28 - 5:27:13 PM GMT- IP address: 208.71.205.225
-  Document emailed to fbubenik@tualatin.gov for signature
2023-02-28 - 5:27:28 PM GMT
-  Email viewed by fbubenik@tualatin.gov
2023-02-28 - 7:09:46 PM GMT- IP address: 180.149.0.56
-  Signer fbubenik@tualatin.gov entered name at signing as Frank Bubenik
2023-02-28 - 7:10:08 PM GMT- IP address: 174.174.120.236
-  Document e-signed by Frank Bubenik (fbubenik@tualatin.gov)
Signature Date: 2023-02-28 - 7:10:10 PM GMT - Time Source: server- IP address: 174.174.120.236
-  Document emailed to slombos@tualatin.gov for signature
2023-02-28 - 7:10:11 PM GMT
-  Email viewed by slombos@tualatin.gov
2023-02-28 - 10:54:54 PM GMT- IP address: 162.43.249.93
-  Signer slombos@tualatin.gov entered name at signing as Sherilyn Lombos
2023-02-28 - 10:55:12 PM GMT- IP address: 208.71.205.225
-  Document e-signed by Sherilyn Lombos (slombos@tualatin.gov)
Signature Date: 2023-02-28 - 10:55:14 PM GMT - Time Source: server- IP address: 208.71.205.225
-  Agreement completed.
2023-02-28 - 10:55:14 PM GMT