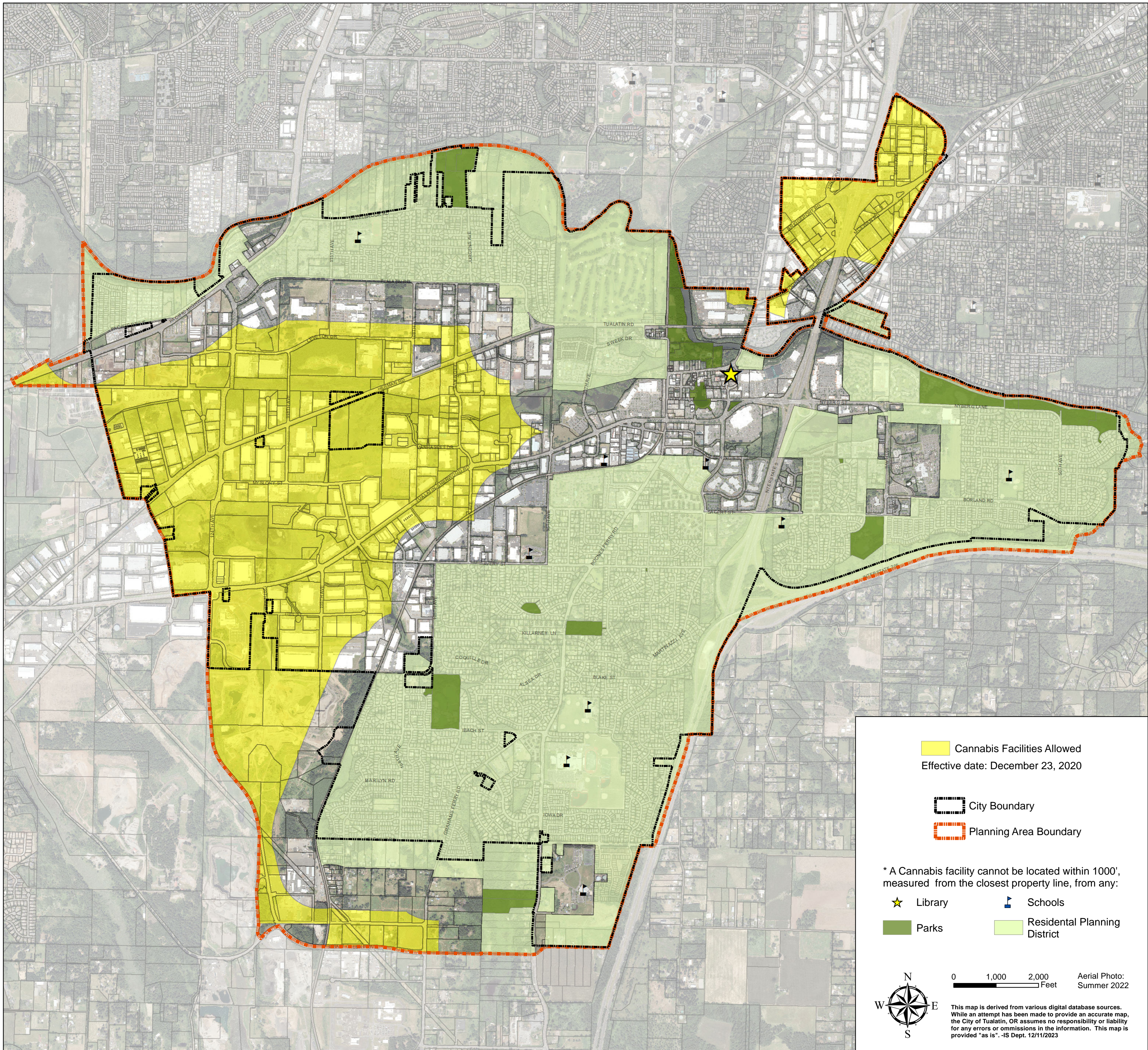




# Cannabis Facility Siting

\*Taxlots displayed are from Metro's Regional Land Information System - November 2023



 Cannabis Facilities Allowed  
Effective date: December 23, 2020

 City Boundary


 Planning Area Boundary


\* A Cannabis facility cannot be located within 1000', measured from the closest property line, from any:

 Library

 Schools

 Parks

 Residential Planning District



0 1,000 2,000 Feet

Aerial Photo: Summer 2022

This map is derived from various digital database sources. While an attempt has been made to provide an accurate map, the City of Tualatin, OR assumes no responsibility or liability for any errors or omissions in the information. This map is provided "as is". -JS Dept. 12/11/2023