

RESOLUTION NO. 5385-18

A RESOLUTION PROHIBITING PARKING ON PORTIONS OF SW MARTINAZZI AVENUE SOUTH OF THE INTERSECTION OF MARTINAZZI AVENUE AND OSAGE DRIVE

WHEREAS, Tualatin Municipal Code (TMC) 8-3-030 provides that, subject to state law, the City Council is to exercise all municipal traffic authority for the City by resolution of the Council, except for certain powers specifically and expressly delegated;

WHEREAS, the Council has decided to prohibit parking along a portion of SW Martinazzi Avenue south of the Intersection of Martinazzi Avenue and Osage Drive.

NOW THEREFORE, BE IT RESOLVED BY THE CITY COUNCIL OF THE CITY OF TUALATIN, OREGON, that:

Section 1. No person may stop, stand, or park a vehicle on the east side of SW Martinazzi Avenue (northbound lane) from a point beginning 60 feet south of the intersection of Martinazzi Avenue and Osage Drive then south to a point ending 360 feet south of the intersection of Martinazzi Avenue and Osage Drive.

Section 2. No person may stop, stand, or park a vehicle on the west side of Martinazzi Avenue (southbound lane) from a point beginning 40 feet south of the intersection of Martinazzi Avenue and Osage Drive then south to a point ending 175 feet south of the intersection of Martinazzie Avenue and Osage Drive.

Section 3. The City Manager, or City Manager's designee, is authorized to determine the exact locations and placement of any traffic control device to prohibit stopping, standing, or parking a vehicle under the provisions of Section 1 and 2 of this resolution.

Section 4. This resolution is effective upon date of adoption.

ADOPTED this 9th day of July, 2018.

CITY OF TUALATIN, OREGON

BY  _____
Mayor

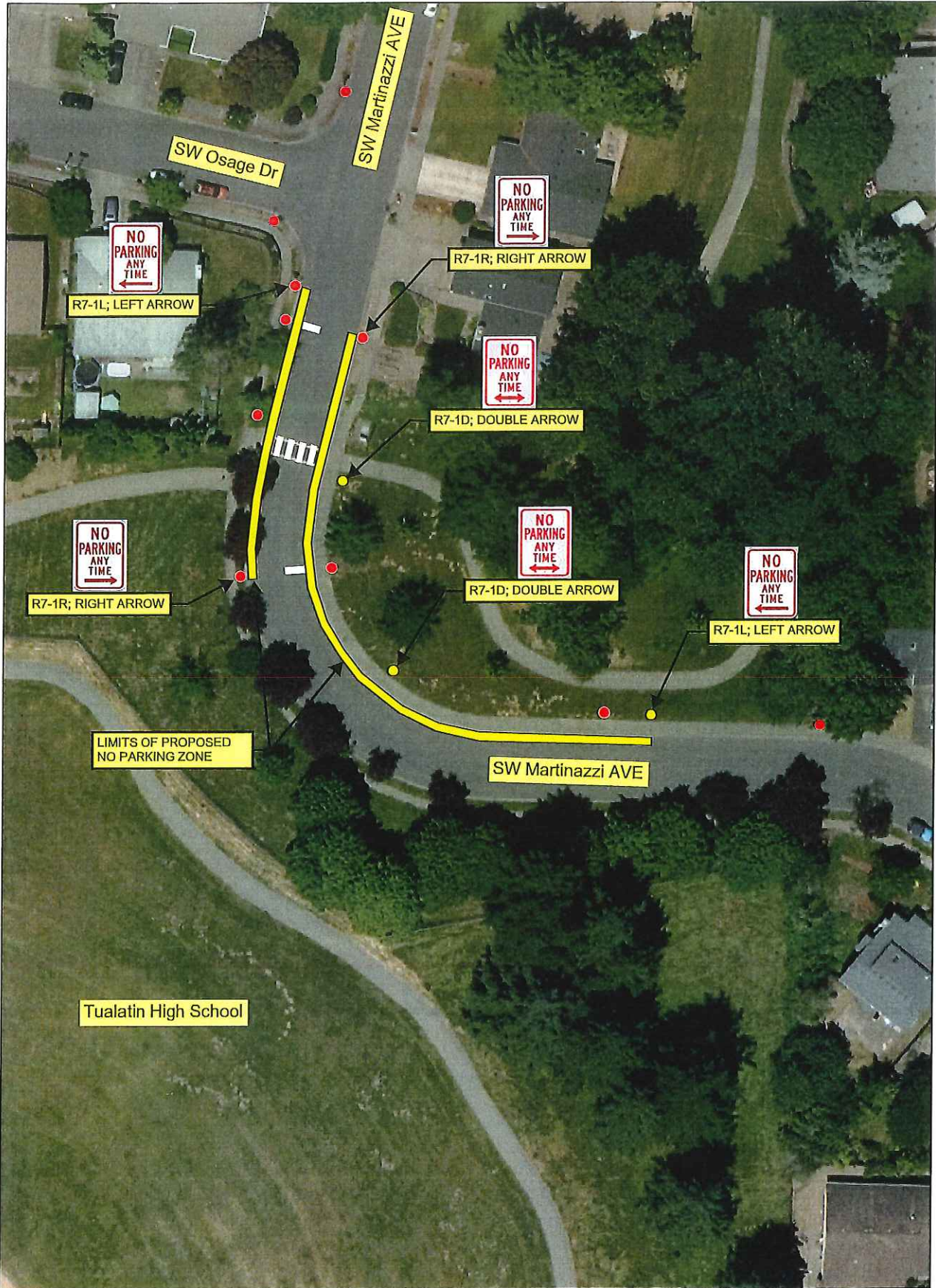
APPROVED AS TO FORM




BY  _____
City Attorney


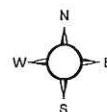
ATTEST:

BY  _____
City Recorder

Martinazzi Ave Curve Signage



-  Limits of No Parking Zone
-  Proposed No Parking Signs
-  Existing Signs

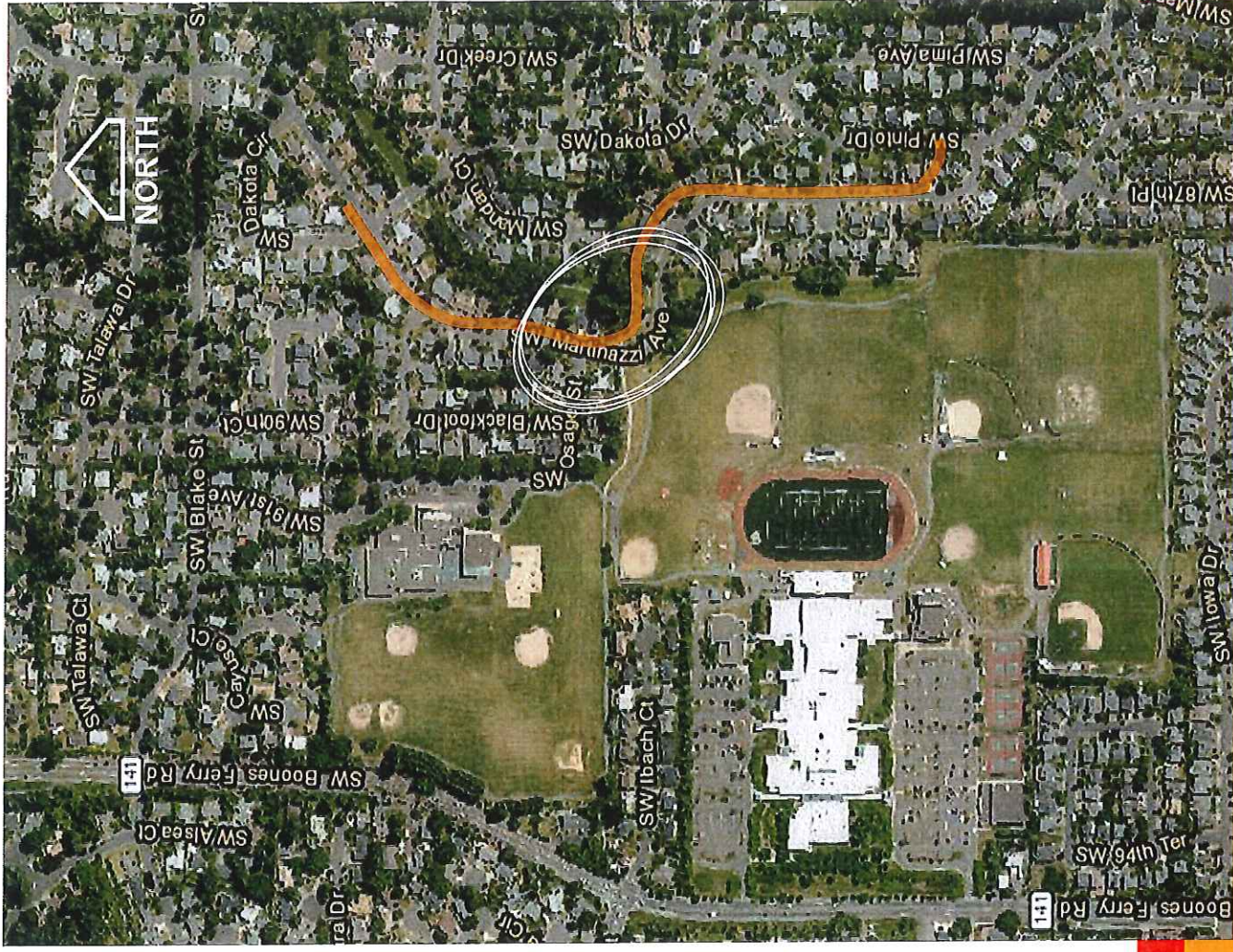


This map is derived from various digital database sources. While an attempt has been made to provide an accurate map, the City of Tualatin, OR assumes no responsibility or liability for any errors or omissions in the information. This map is provided "as is". -TualGIS 6/22/2018

Martinazzi Ave. No Parking Zone

City Council Meeting

July 9, 2018



CITY OF
TUALATIN OREGON

Vicinity Map

Martinazzi No Parking Zone

New crosswalk and stop bars

Currently no parking between stop bars – both sides ■■■■

Expand No Parking zone on east side —

Leave No Parking on west side ■■■■

