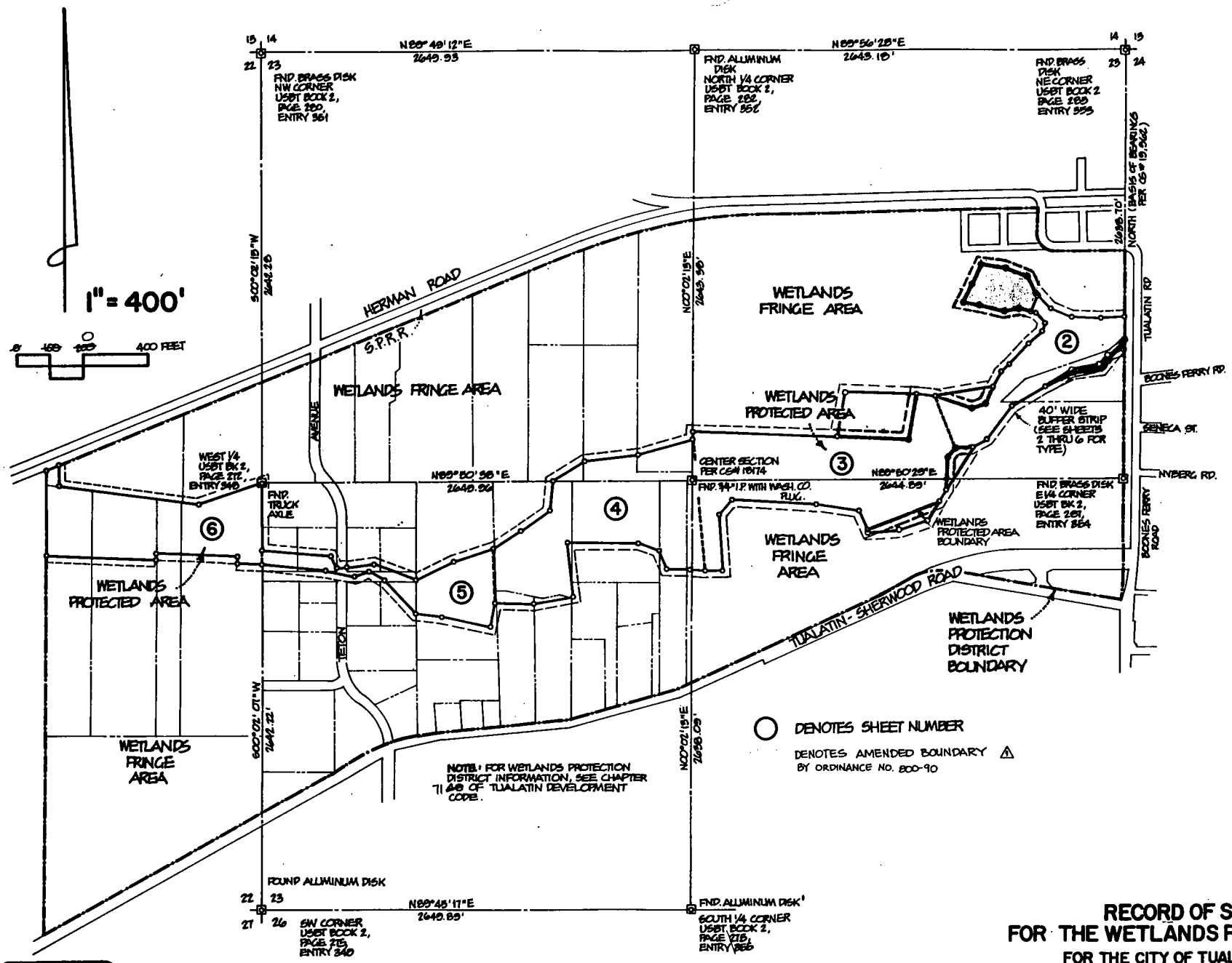

RECORD OF SURVEY FOR THE WETLANDS PROTECTED AREA

FOR THE CITY OF TUALATIN, OREGON
SITUATED IN SECTIONS 22 AND 23, T. 2S., R. 1W., W.M.
CITY OF TUALATIN, WASHINGTON COUNTY, OREGON
OCTOBER 5, 1983 SCALE 1" = 400'

REGISTERED PROFESSIONAL LAND SURVEYOR
Deane W. Blair
OREGON
DEANE W. BLAIR
1981

R.A.Wright engineering
consulting engineers

1308 S.W. Bertha Blvd.
Portland, Oregon 97219
503/246-4293

NO.	REVISION	DATE	BY
△1	AMENDED BOUNDARY	8-92	CH

SHEET 1 OF 6

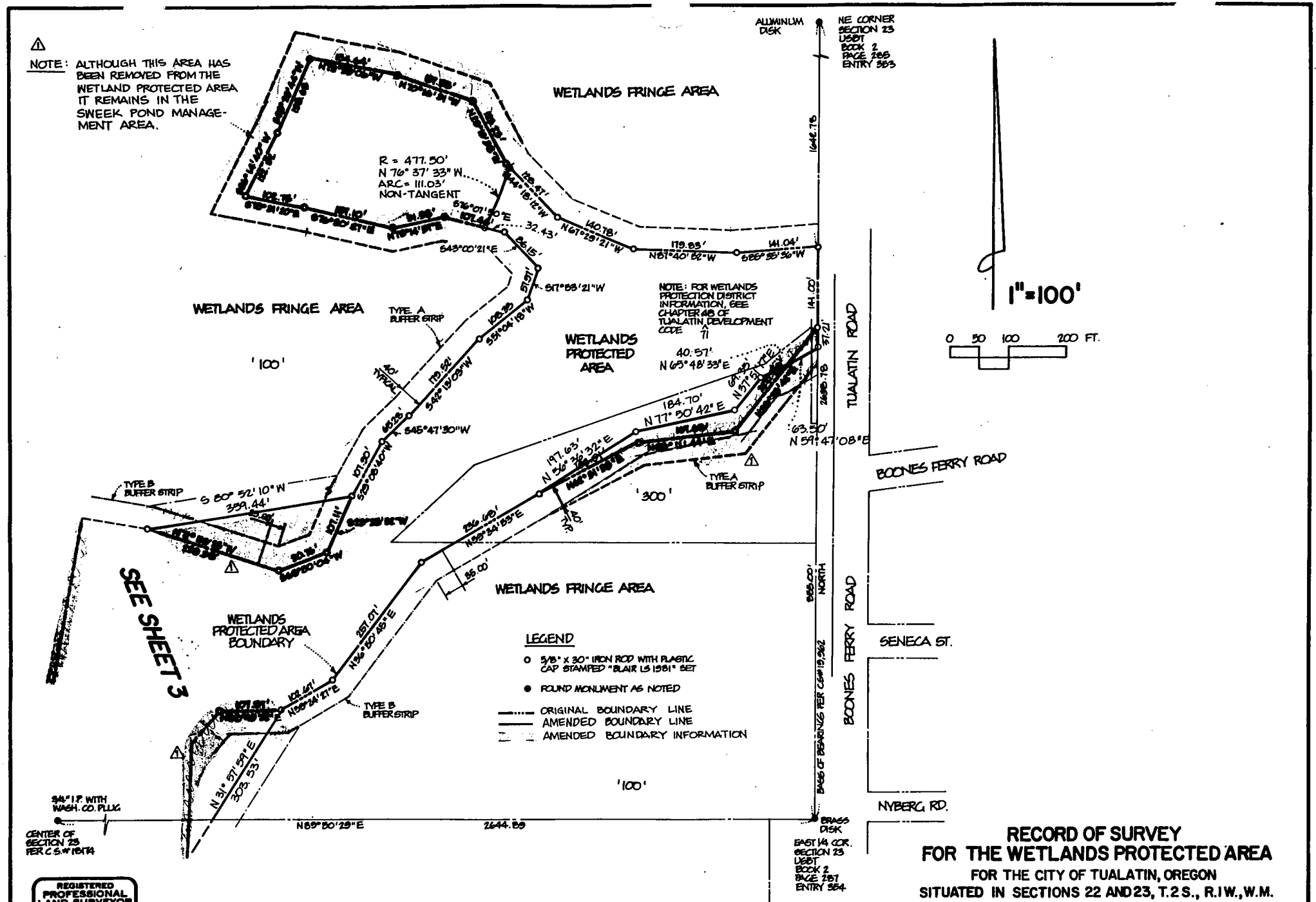

RECORD OF SURVEY FOR THE WETLANDS PROTECTED AREA

FOR THE CITY OF TUALATIN, OREGON
SITUATED IN SECTIONS 22 AND 23, T.2 S., R.1 W., W.M.
CITY OF TUALATIN, WASHINGTON COUNTY, OREGON
OCTOBER 5, 1983 SCALE 1" = 100'

REGISTERED PROFESSIONAL LAND SURVEYOR
Deane W. Blair
OREGON
DEANE W. BLAIR
1981

R.A.Wright engineering
consulting engineers
1308 S.W. Bertha Blvd
Portland, Oregon 97219
503/246-4293

NO.	REVISION	DATE	BY
1	AMENDED BOUNDARY	8-92	CH

SHEET 2 OF 6

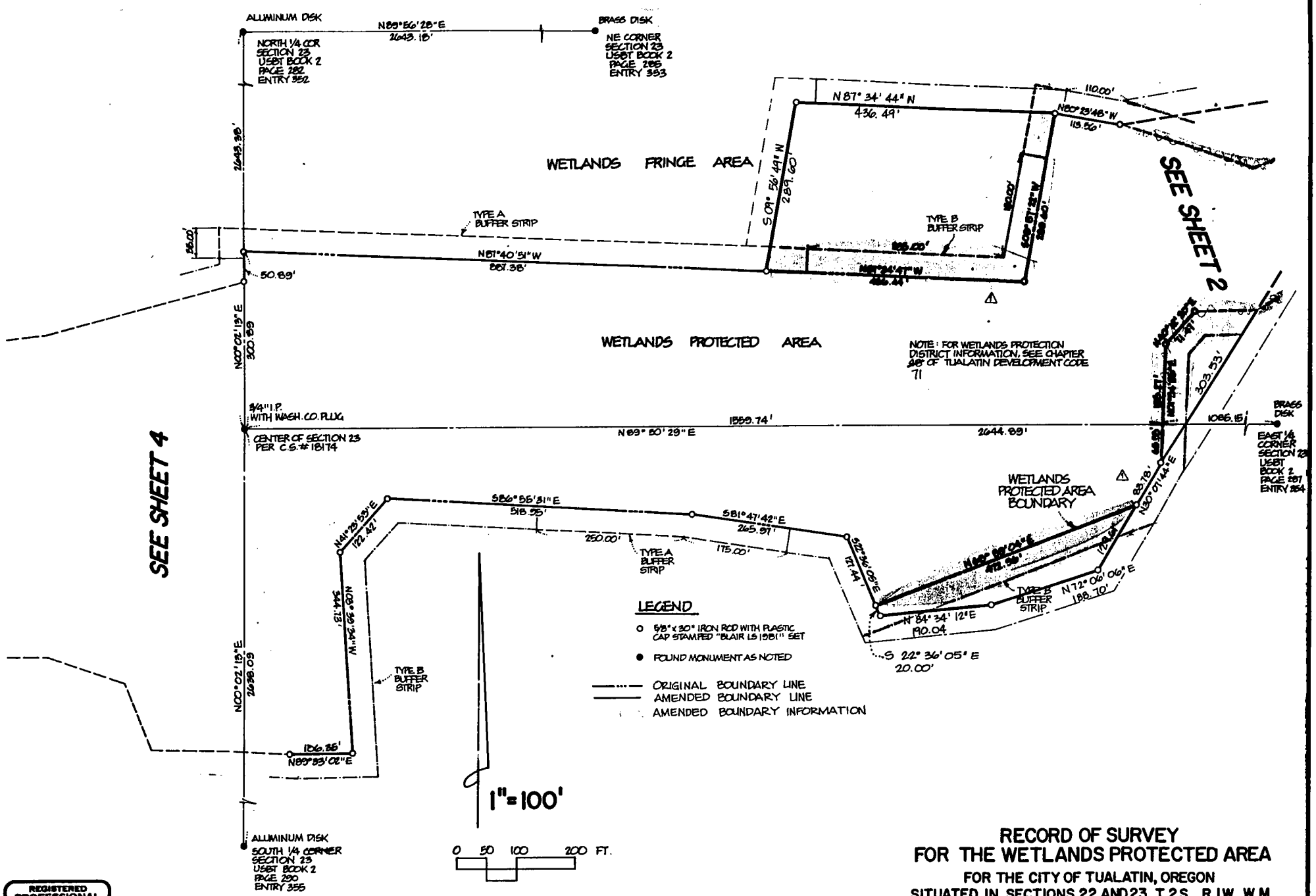

RECORD OF SURVEY
FOR THE WETLANDS PROTECTED AREA

FOR THE CITY OF TUALATIN, OREGON
SITUATED IN SECTIONS 22 AND 23, T. 2 S., R. 1 W., W.M.
CITY OF TUALATIN, WASHINGTON COUNTY, OREGON
OCTOBER 5, 1983 SCALE 1" = 100'

REGISTERED PROFESSIONAL LAND SURVEYOR
Deane W. Blair
OREGON JULY 16, 1981 DEANE W. BLAIR 1981

R.A.Wright engineering
consulting engineers
1308 SW Bertha Blvd.
Portland, Oregon 97219
503/246-4293

NO.	REVISION	DATE	BY
1	AMENDED BOUNDARY	8-92	CH

SHEET 3 OF 6

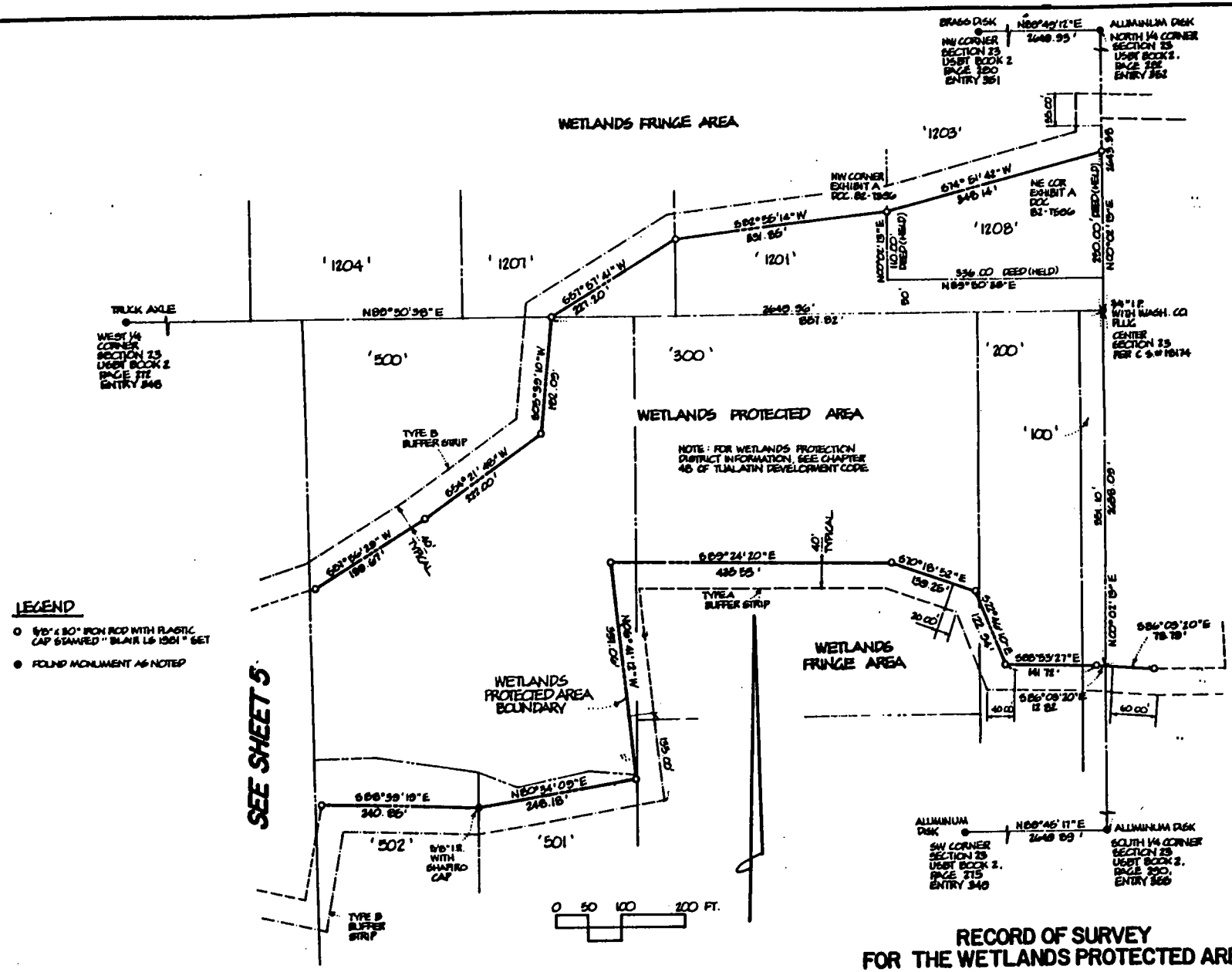

RECORD OF SURVEY
FOR THE WETLANDS PROTECTED AREA

FOR THE CITY OF TUALATIN, OREGON
SITUATED IN SECTIONS 22 AND 23, T. 2 S., R. 1 W., W.M.
CITY OF TUALATIN, WASHINGTON COUNTY, OREGON
OCTOBER 5, 1983

REGISTERED PROFESSIONAL LAND SURVEYOR
Deane W. Blair
OREGON JULY 19, 1983 DEANE W. BLAIR

R.A.Wright engineering
consulting engineers
1308 SW Bertha Blvd
Portland, Oregon 97219
503/246-4293

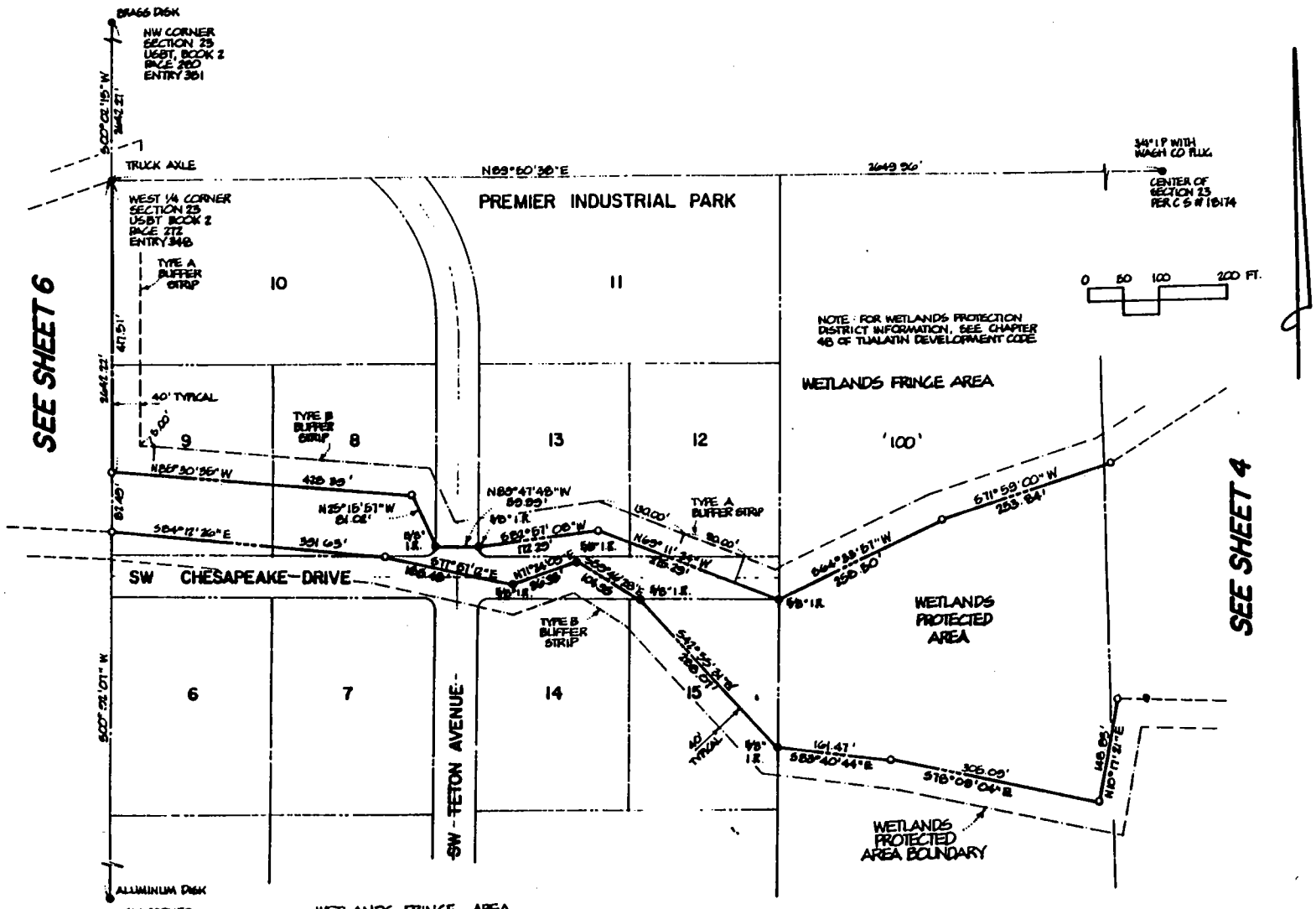

RECORD OF SURVEY FOR THE WETLANDS PROTECTED AREA

FOR THE CITY OF TUALATIN, OREGON
SITUATED IN SECTIONS 22 AND 23, T. 2 S., R. 1 W., W.M.
CITY OF TUALATIN, WASHINGTON COUNTY, OREGON
OCTOBER 5, 1983

REGISTERED PROFESSIONAL LAND SURVEYOR
Deane W. Blair
OREGON
JULY 10 1980
DEANE W. BLAIR
1881

R.A.Wright engineering
consulting engineers

1308 SW Bertha Blvd
Portland Oregon 97219
503/246-4293

SHEET 5 OF 6

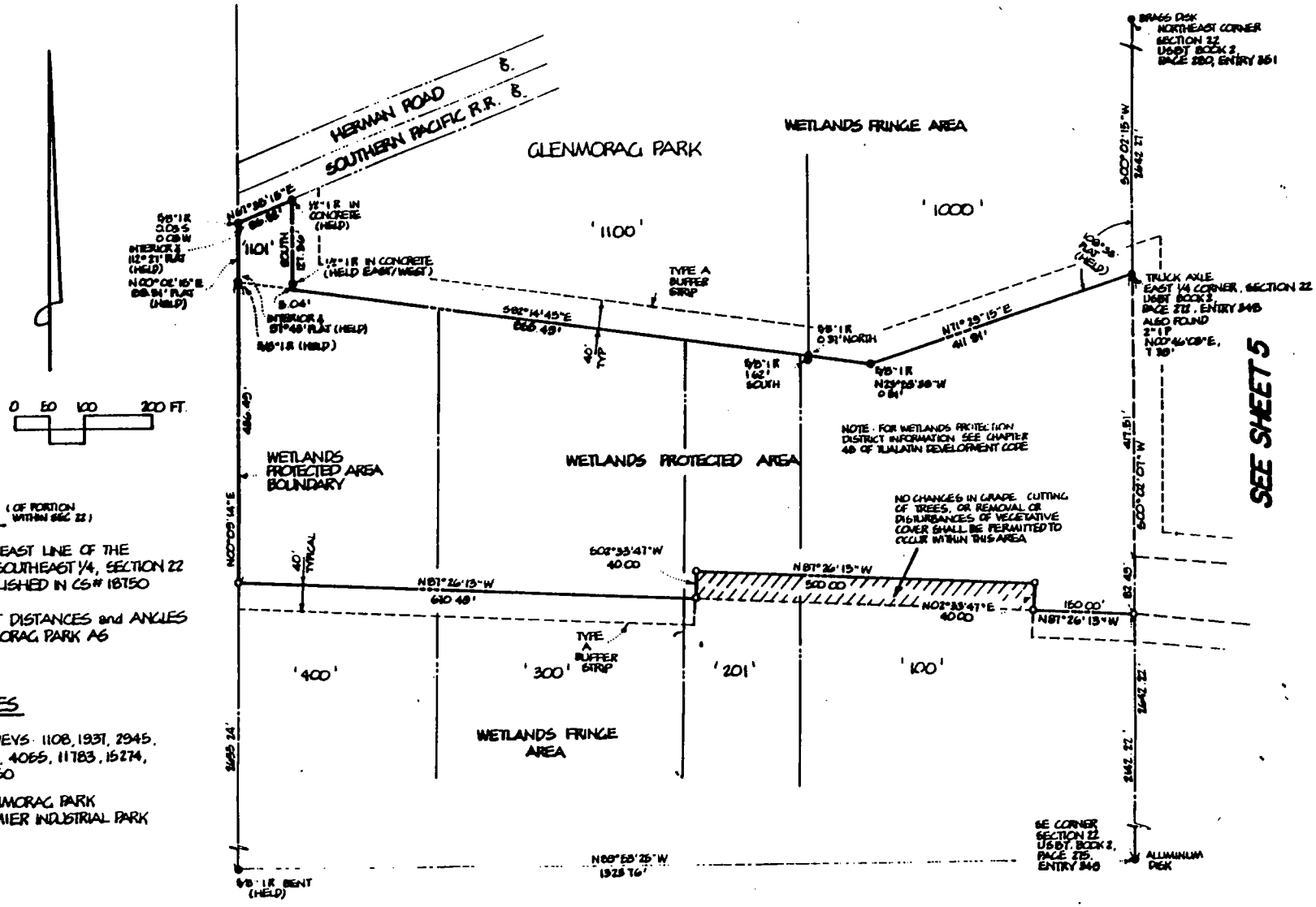

NARRATIVE (OF PORTION WITHIN SEC 22)

1) HELD THE EAST LINE OF THE WEST 1/2, SOUTHEAST 1/4, SECTION 22 AS ESTABLISHED IN CS# 18750

2) HELD PLAT DISTANCES and ANGLES OF GLENMORAG PARK AS SHOWN

REFERENCES

COUNTY SURVEYS: 1108, 1931, 2945, 3010, 3286, 4065, 11783, 15274, 18174, 18750

PLATS: GLENMORAG PARK
PREMIER INDUSTRIAL PARK

LEGEND

- ○ 5/8" x 30" IRON ROD WITH PLASTIC CAP STAMPED "BLAIR 1981" SET
- ● FOUND MONUMENT AS NOTED

REGISTERED PROFESSIONAL LAND SURVEYOR
Deane W. Blair
OREGON
DEANE W. BLAIR
1981

R.A.Wright engineering
consulting engineers
1108 SW Berkeley Blvd
Portland Oregon 97218
503/246-4291

RECORD OF SURVEY FOR THE WETLANDS PROTECTED AREA

FOR THE CITY OF TUALATIN, OREGON
SITUATED IN SECTIONS 22 AND 23, T. 2 S., R. 1 W., W.M.
CITY OF TUALATIN, WASHINGTON COUNTY, OREGON
OCTOBER 5, 1983